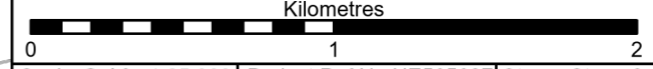


- Route Alignment
- Existing A66
- Order Limits
- Study Area



3 Piccadilly Place
Manchester
M1 3BN

P02	First Issue				
	CESL	LHAN	LWAL	AMIT	KWHA
	22/03/22	22/03/22	22/03/22	20/04/22	20/04/22
Revision	Created	Checked	Reviewed	Approved	Authorised




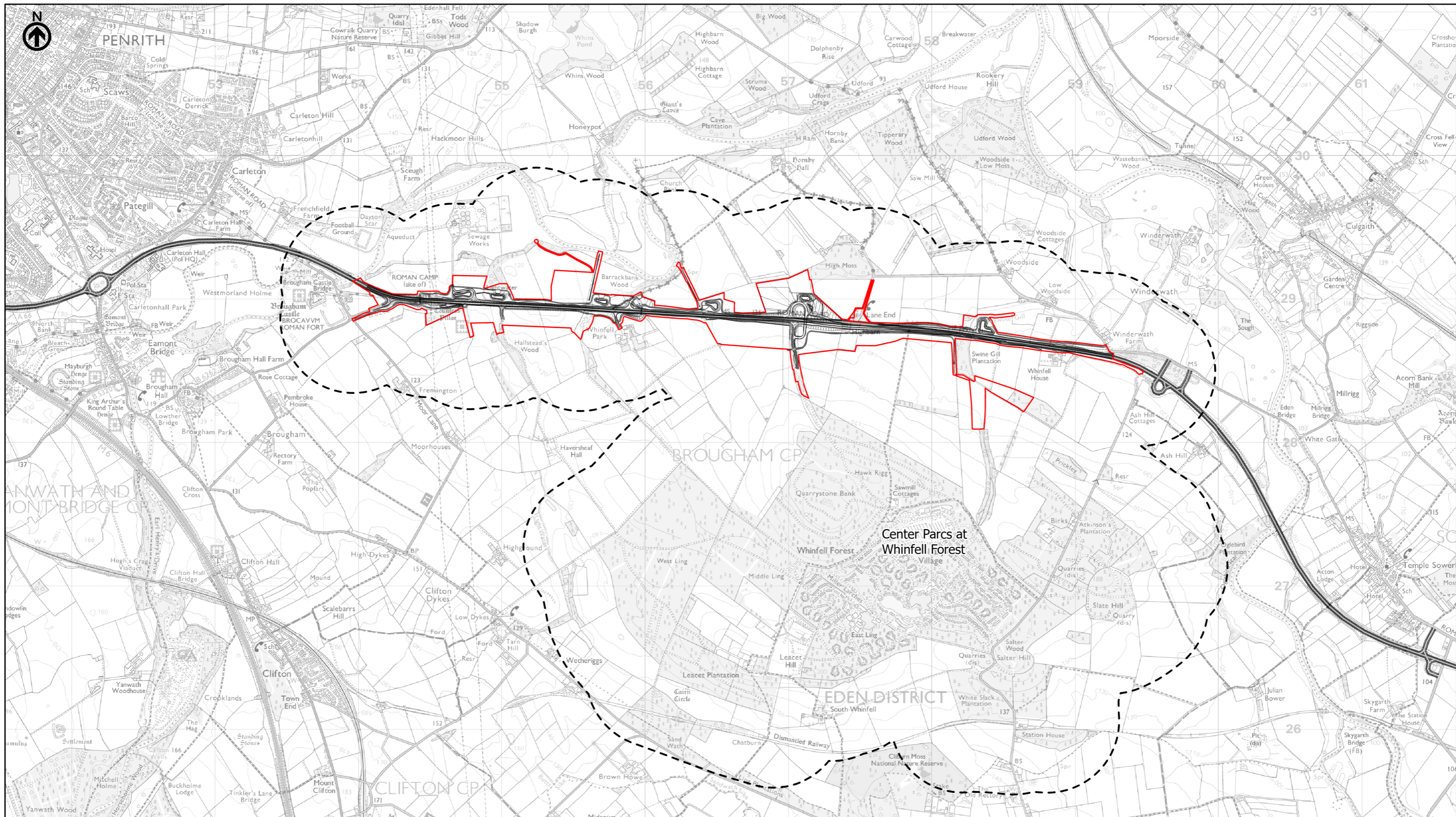
Scale @ A3: 1:25,000 | Project Ref No HE565627 | Stage: Stage 3
© Crown copyright and database rights (2022). All rights reserved. OS 100030649.
Contains public sector information licensed under the Open Government Licence v3.0.

Project Name
A66 Northern Trans-Pennine Project

Map Title
**Figure 13.1
Population and Human Health Study Area**
Scheme: 0102, M6 Junction 40 to Kemplay Bank
Sheet 1 of 10

Map Number	Project	Originator	Volume
HE565627	-	AMY	- EGN
S00	-	MP - LP	- 010051
Location		Type	Role

Suitability	Suitability Description	Revision
S4	FIT FOR STAGE APPROVAL	P02



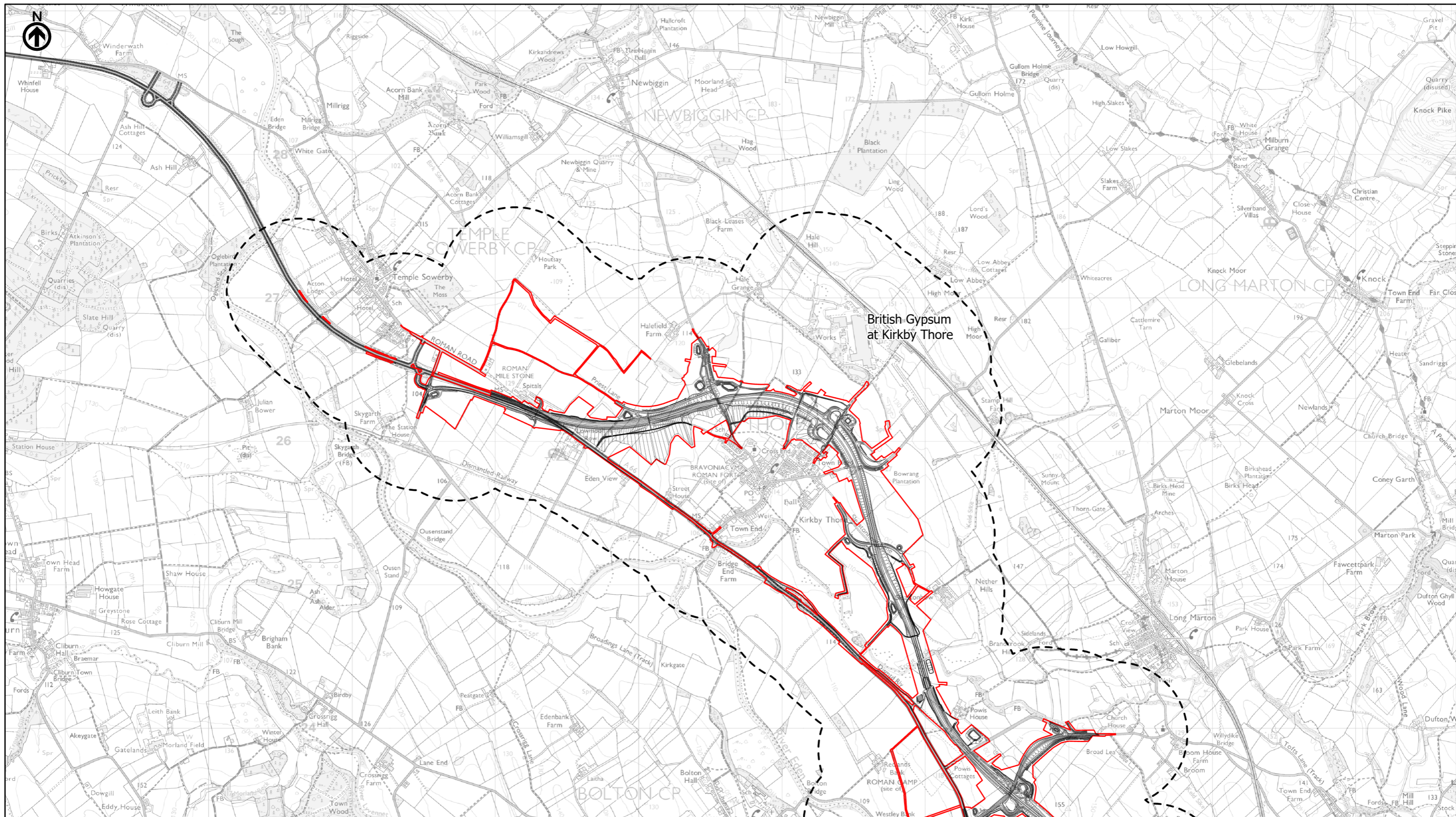
— Route Alignment
 = Existing A66
 [Red Outline] Order Limits
 [Dashed Line] Study Area

P02	First Issue	CESL	LHAN	LWAL	AMIT	KWHA
		22/03/22	22/03/22	22/03/22	20/04/22	20/04/22
Revision	Created	Checked	Reviewed	Approved	Authorised	

3 Piccadilly Place
 Manchester
 M1 3BN


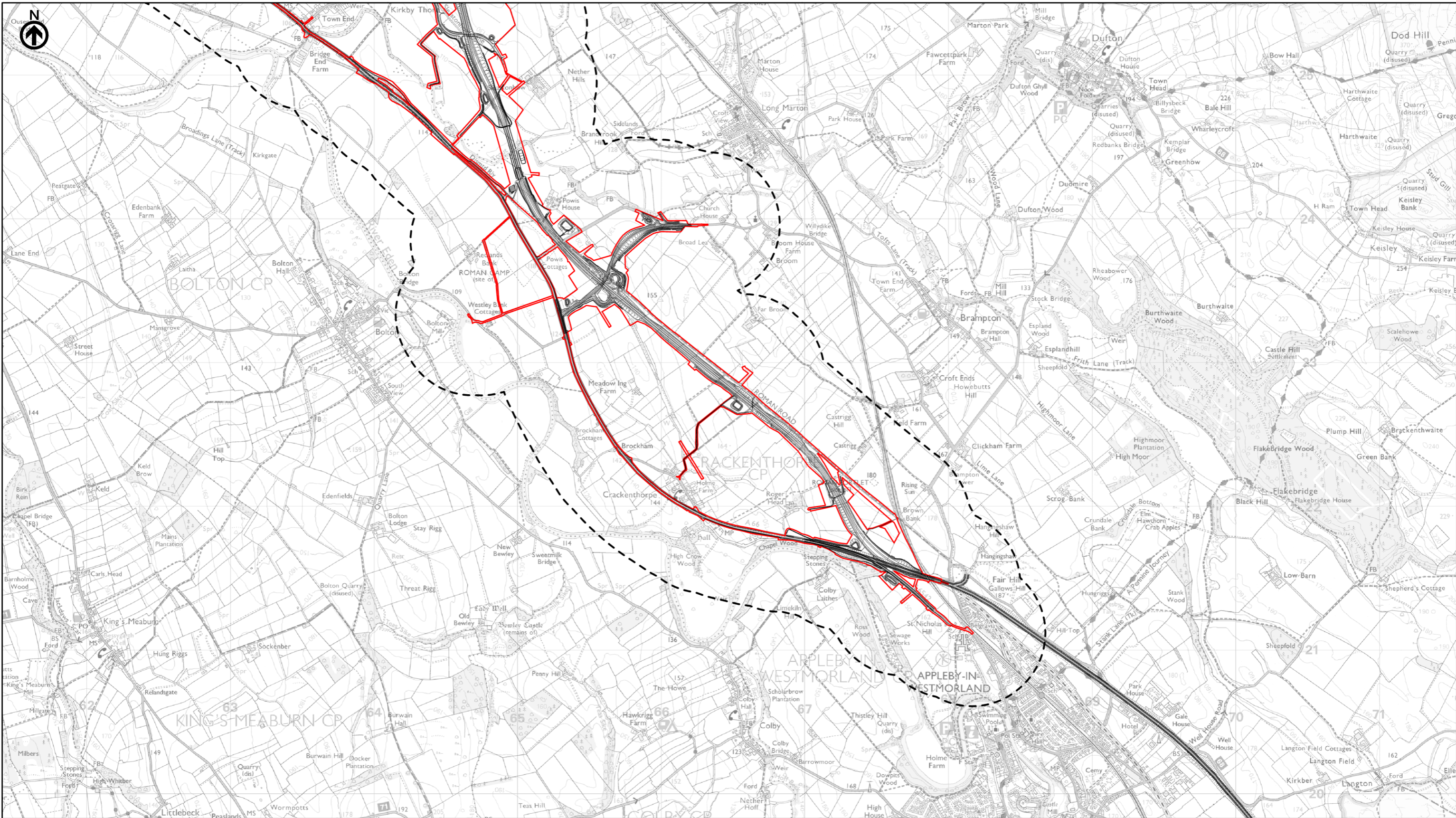
Scale @ A3: 1:25,000 | Project Ref No HE565627 | Stage: Stage 3
 © Crown copyright and database rights (2022). All rights reserved. OS 100030649.
 Contains public sector information licensed under the Open Government Licence v3.0.

Project Name A66 Northern Trans-Pennine Project			
Map Title Figure 13.1			
Population and Human Health Study Area Scheme: 03, Penrith to Temple Sowerby			
Sheet 2 of 10			
Map Number	Project	Originator	Volume
HE565627	-	AMY	- EGN
S00		-	MP - LP - 010052
Location		Type	Role Number
Suitability	Suitability Description		Revision
S4	FIT FOR STAGE APPROVAL		P02



British Gypsum
at Kirkby Thore

<ul style="list-style-type: none"> Route Alignment Existing A66 Order Limits Study Area 			<p>national highways</p> <p>3 Piccadilly Place Manchester M1 3BN</p>	<p>Project Name A66 Northern Trans-Pennine Project</p> <p>Map Title Figure 13.1</p> <p>Population and Human Health Study Area Scheme: 0405, Temple Sowerby to Appleby Sheet 3 of 10</p>																			
<table border="1"> <tr> <td rowspan="2">P02</td> <td>First Issue</td> <td>CESL</td> <td>LHAN</td> <td>LWAL</td> <td>AMIT</td> <td>KWHA</td> </tr> <tr> <td>Created</td> <td>22/03/22</td> <td>22/03/22</td> <td>22/03/22</td> <td>20/04/22</td> <td>20/04/22</td> </tr> <tr> <td>Revision</td> <td>Checked</td> <td>Reviewed</td> <td>Approved</td> <td>Authorised</td> <td colspan="2"></td> </tr> </table>				P02	First Issue	CESL	LHAN	LWAL	AMIT	KWHA	Created	22/03/22	22/03/22	22/03/22	20/04/22	20/04/22	Revision	Checked	Reviewed	Approved	Authorised		
P02	First Issue	CESL	LHAN		LWAL	AMIT	KWHA																
	Created	22/03/22	22/03/22	22/03/22	20/04/22	20/04/22																	
Revision	Checked	Reviewed	Approved	Authorised																			
<p>Scale @ A3: 1:25,000 Project Ref No HE565627 Stage: Stage 3</p> <p>© Crown copyright and database rights (2022). All rights reserved. OS 100030649. Contains public sector information licensed under the Open Government Licence v3.0.</p>		<p>Suitability S4 Suitability Description FIT FOR STAGE APPROVAL Revision P02</p>																					

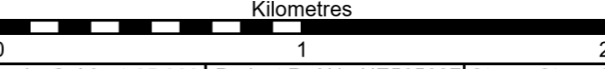


- Route Alignment
- Existing A66
- ▭ Order Limits
- - - Study Area



3 Piccadilly Place
Manchester
M1 3BN

P02	First Issue	CESL	LHAN	LWAL	AMIT	KWHA
		22/03/22	22/03/22	22/03/22	20/04/22	20/04/22
Revision	Created	Checked	Reviewed	Approved	Authorised	



Scale @ A3: 1:25,000 | Project Ref No HE565627 | Stage: Stage 3
 © Crown copyright and database rights (2022). All rights reserved. OS 100030649.
 Contains public sector information licensed under the Open Government Licence v3.0.

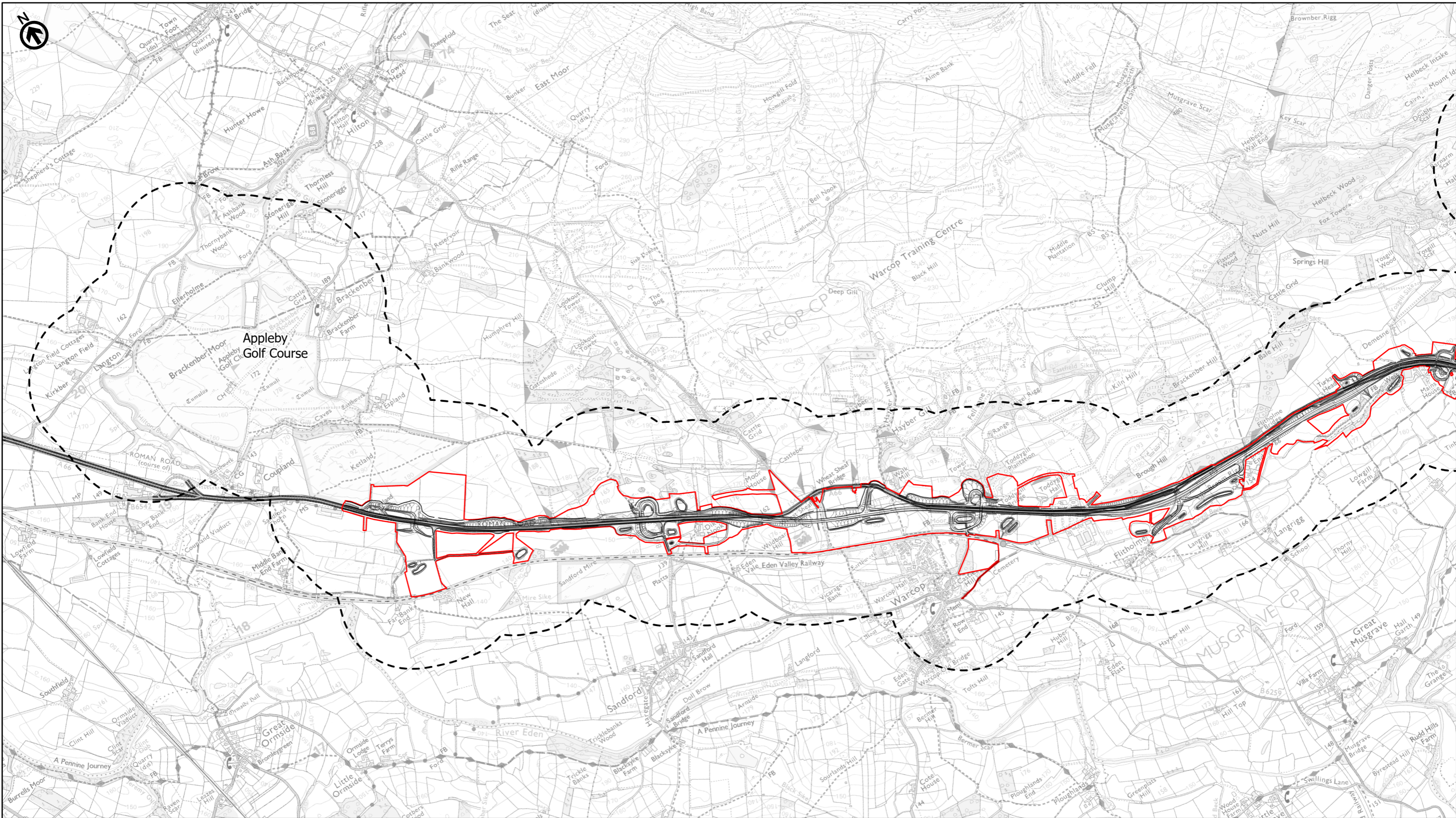
Project Name
A66 Northern Trans-Pennine Project

Map Title
Figure 13.1

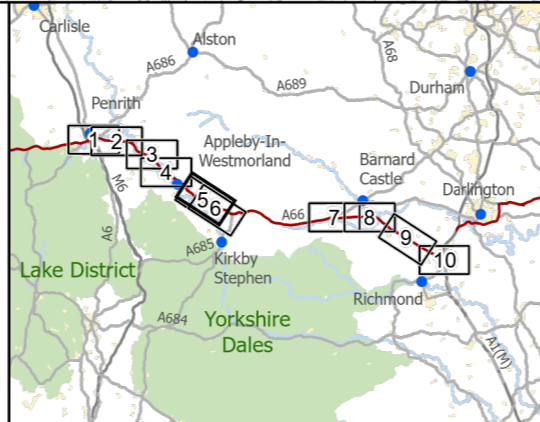
Population and Human Health Study Area
 Scheme: 0405, Temple Sowerby to Appleby
 Sheet 4 of 10

Map Number	Project	Originator	Volume
HE565627	-	AMY	- EGN
S00	-	MP - LP	- 010054
Location		Type	Role

Suitability	Suitability Description	Revision
S4	FIT FOR STAGE APPROVAL	P02



— Route Alignment
 = Existing A66
 [Red Outline] Order Limits
 [Dashed Line] Study Area



national highways
 3 Piccadilly Place
 Manchester
 M1 3BN

P02	First Issue	CESL	LHAN	LWAL	AMIT	KWHA
		22/03/22	22/03/22	22/03/22	20/04/22	20/04/22
Revision	Created	Checked	Reviewed	Approved	Authorised	


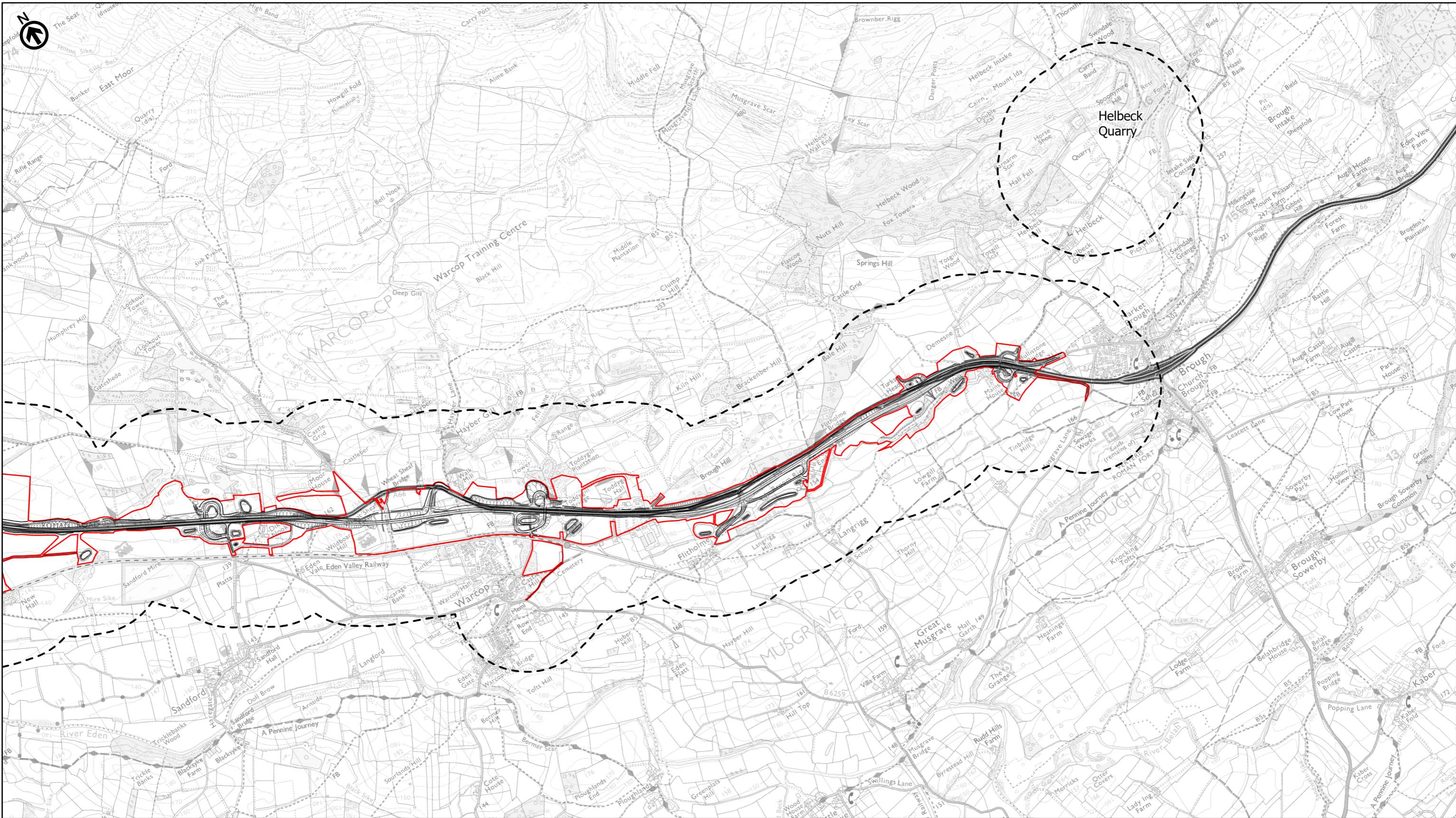
Scale @ A3: 1:25,000 | Project Ref No HE565627 | Stage: Stage 3
 © Crown copyright and database rights (2022). All rights reserved. OS 100030649.
 Contains public sector information licensed under the Open Government Licence v3.0.

Project Name
 A66 Northern Trans-Pennine Project

Map Title
 Figure 13.1
 Population and Human Health Study Area
 Scheme: 06, Appleby to Brough
 Sheet 5 of 10

Map Number	Project	Originator	Volume
HE565627	-	AMY	- EGN
S00	-	MP	- LP - 010055
Location		Type	Role
S4	FIT FOR STAGE APPROVAL		Number
			P02

Suitability S4 | Description FIT FOR STAGE APPROVAL | Revision P02



- Route Alignment
- Existing A66
- ▭ Order Limits
- - - Study Area



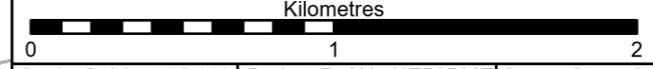
3 Piccadilly Place
Manchester
M1 3BN

Project Name
A66 Northern Trans-Pennine Project

Map Title
Figure 13.1

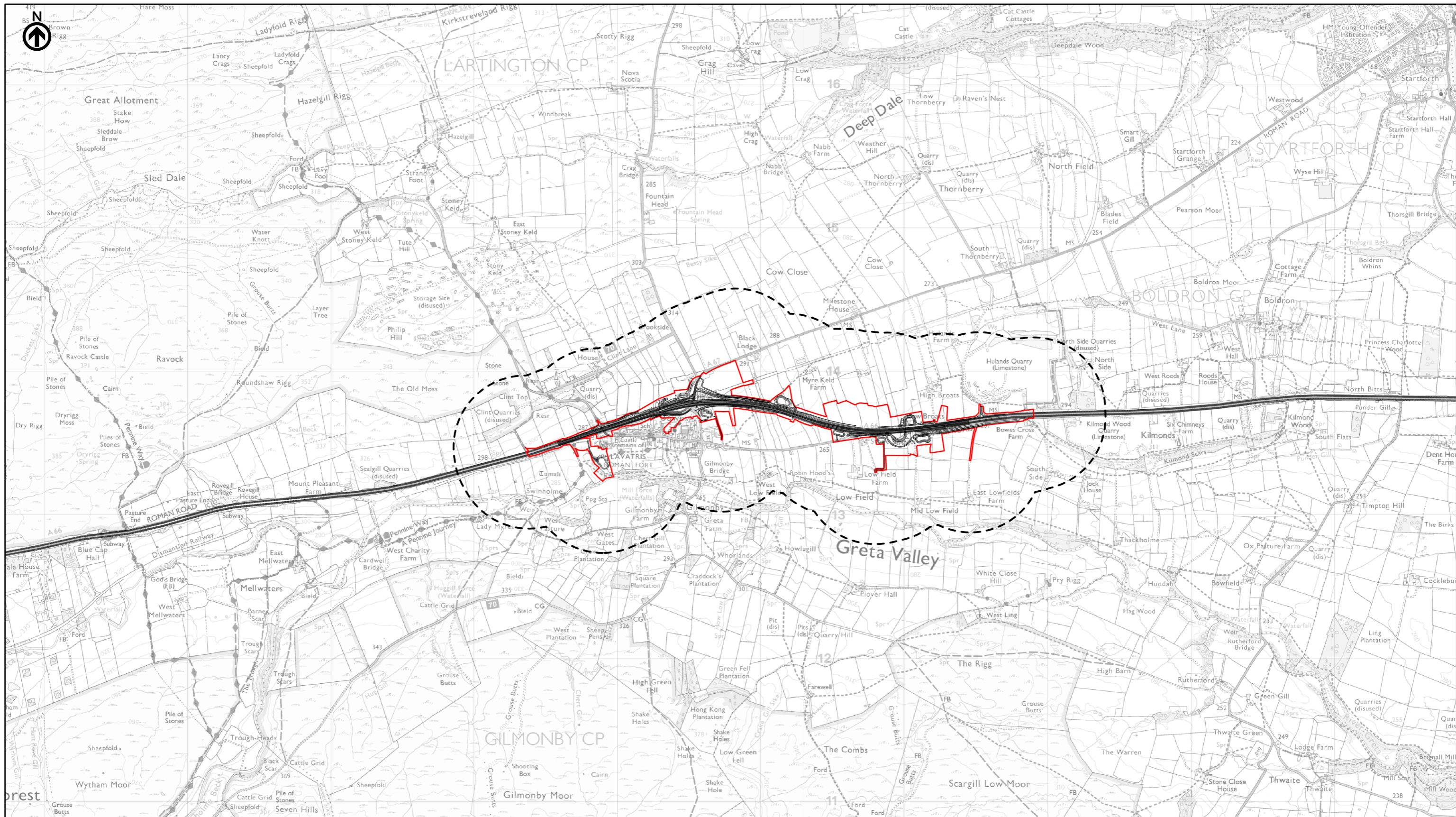
Population and Human Health Study Area
Scheme: 06, Appleby to Brough
Sheet 6 of 10

P02	First Issue				
	CESL	LHAN	LWAL	AMIT	KWHA
	22/03/22	22/03/22	22/03/22	20/04/22	20/04/22
Revision	Created	Checked	Reviewed	Approved	Authorised

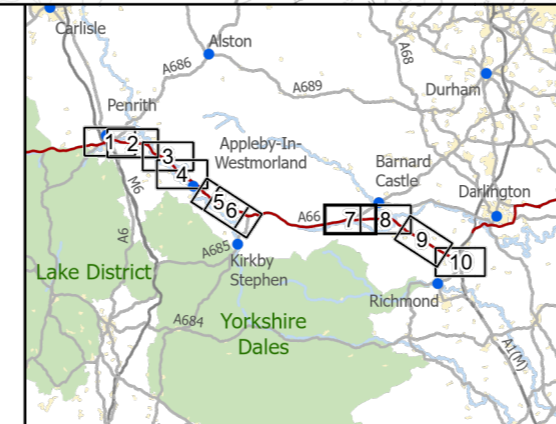


Scale @ A3: 1:25,000 | Project Ref No HE565627 | Stage: Stage 3
© Crown copyright and database rights (2022). All rights reserved. OS 100030649.
Contains public sector information licensed under the Open Government Licence v3.0.

Map Number	Project	Originator	Volume
HE565627	-	AMY	-
S00	-	MP	-
Location		Type	Role
S4	FIT FOR STAGE APPROVAL		Number
			P02



- Route Alignment
- Existing A66
- ▭ Order Limits
- - - Study Area



national highways

3 Piccadilly Place
Manchester
M1 3BN

P02	First Issue	CESL	LHAN	LWAL	AMIT	KWHA
		22/03/22	22/03/22	22/03/22	20/04/22	20/04/22
Revision	Created	Checked	Reviewed	Approved	Authorised	

Kilometres

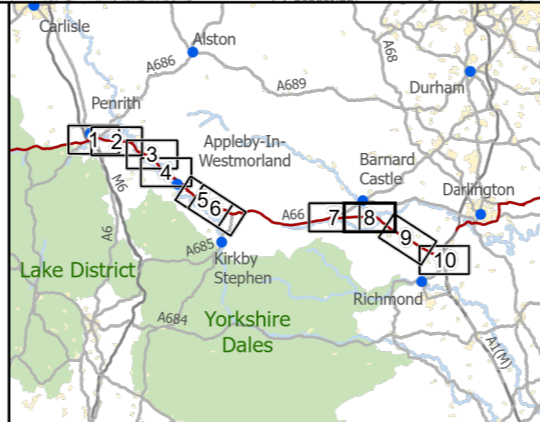
0 1 2

Scale @ A3: 1:25,000 | Project Ref No HE565627 | Stage: Stage 3
© Crown copyright and database rights (2022). All rights reserved. OS 100030649.
Contains public sector information licensed under the Open Government Licence v3.0.

Project Name A66 Northern Trans-Pennine Project			
Map Title Figure 13.1			
Population and Human Health Study Area Scheme: 07, Bowes Bypass			
Sheet 7 of 10			
Map Number Project	Originator	Volume	
HE565627	AMY	EGN	
S00 Location	- MP - LP - 010057 Type Role Number		
Suitability S4	Suitability Description FIT FOR STAGE APPROVAL	Revision P02	



— Route Alignment
 = Existing A66
 [Red Outline] Order Limits
 [Dashed Line] Study Area



national highways
 3 Piccadilly Place
 Manchester
 M1 3BN

P02	First Issue	CESL	LHAN	LWAL	AMIT	KWHA
		22/03/22	22/03/22	22/03/22	20/04/22	20/04/22
Revision	Created	Checked	Reviewed	Approved	Authorised	


Scale @ A3: 1:25,000 | Project Ref No HE565627 | Stage: Stage 3
 © Crown copyright and database rights (2022). All rights reserved. OS 100030649.
 Contains public sector information licensed under the Open Government Licence v3.0.

Project Name
 A66 Northern Trans-Pennine Project


Map Title
 Figure 13.1
 Population and Human Health Study Area
 Scheme: 08, Cross Lanes to Rokeby
 Sheet 8 of 10

Map Number	Project	Originator	Volume
HE565627	-	AMY	- EGN
S00	-	MP - LP	- 010058
Location		Type	Role

Suitability	Suitability Description	Revision
S4	FIT FOR STAGE APPROVAL	P02

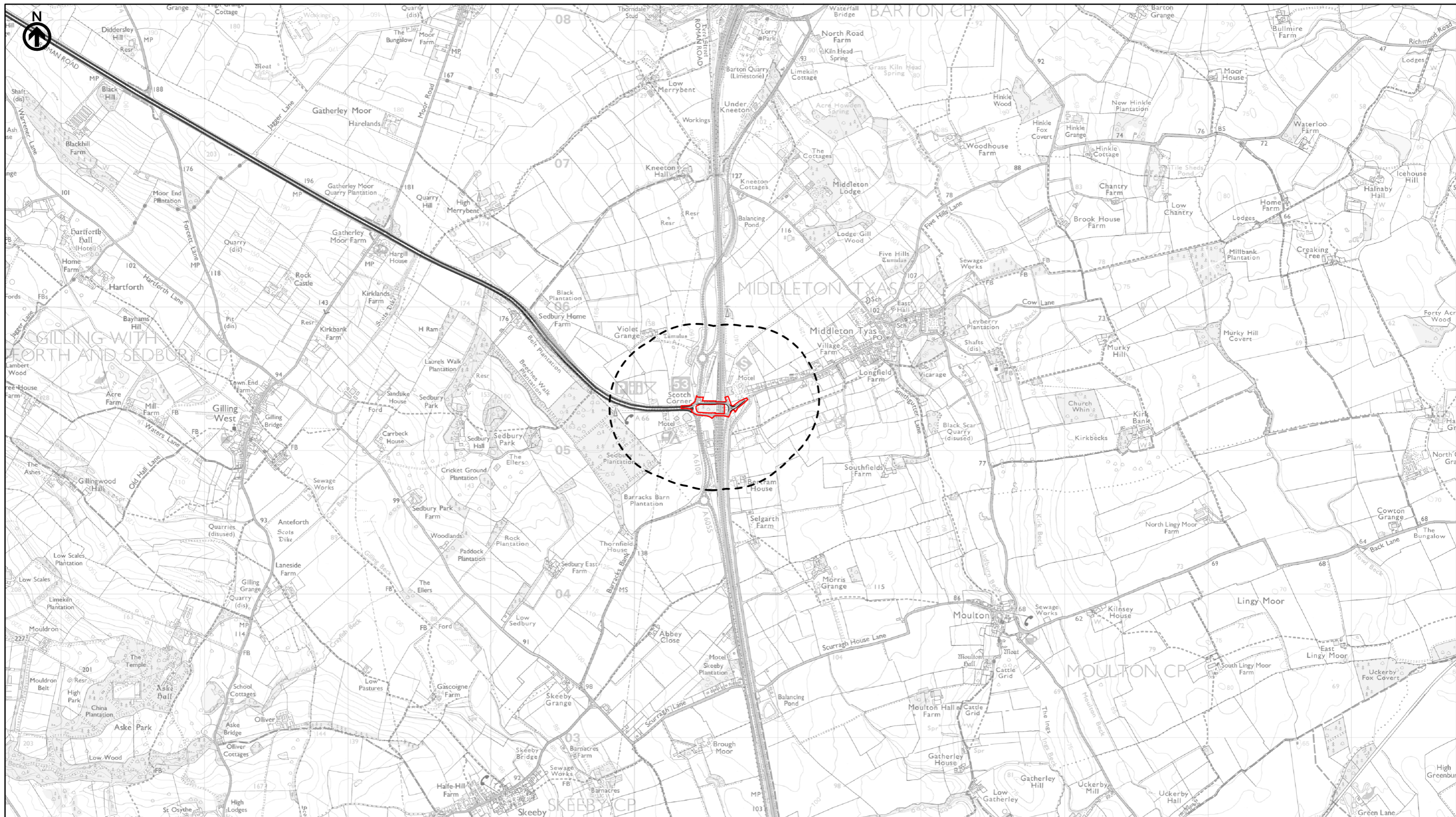


P02	First Issue	CESL	LHAN	LWAL	AMIT	KWHA
	Created	22/03/22	22/03/22	22/03/22	20/04/22	20/04/22
Revision	Checked	Reviewed	Approved	Authorised		

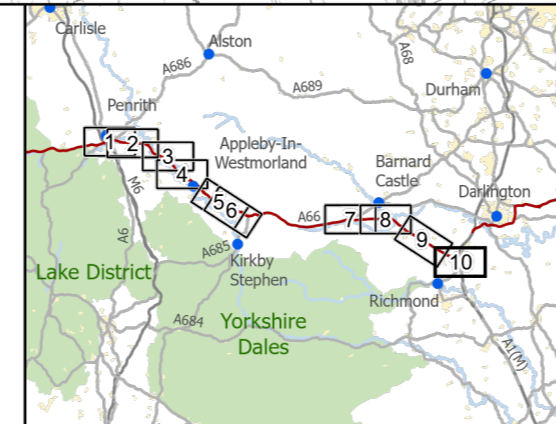

national highways
 3 Piccadilly Place
 Manchester
 M1 3BN

Scale @ A3: 1:25,000 | Project Ref No HE565627 | Stage: Stage 3
 © Crown copyright and database rights (2022). All rights reserved. OS 100030649.
 Contains public sector information licensed under the Open Government Licence v3.0.

Project Name A66 Northern Trans-Pennine Project			
Map Title Figure 13.1			
Population and Human Health Study Area Scheme: 09, Stephen Bank to Carkin Moor			
Sheet 9 of 10			
Map Number Project	Originator	Volume	
HE565627	AMY	EGN	
S00	-	MP - LP -	010059
Location	Type	Role	Number
Suitability S4	Suitability Description FIT FOR STAGE APPROVAL		Revision P02



- Route Alignment
- == Existing A66
- ▭ Order Limits
- - - Study Area



national highways

3 Piccadilly Place
Manchester
M1 3BN

P02	First Issue	CESL	LHAN	LWAL	AMIT	KWHA
		22/03/22	22/03/22	22/03/22	20/04/22	20/04/22
Revision	Created	Checked	Reviewed	Approved	Authorised	

Kilometres

0 1 2

Scale @ A3: 1:25,000 | Project Ref No HE565627 | Stage: Stage 3
© Crown copyright and database rights (2022). All rights reserved. OS 100030649.
Contains public sector information licensed under the Open Government Licence v3.0.

Project Name A66 Northern Trans-Pennine Project	
Map Title Figure 13.1	
Population and Human Health Study Area Scheme: 11, A1(M) Junction 53 Scotch Corner	
Sheet 10 of 10	
Map Number Project	Originator
HE565627	AMY
Location	Volume
S00	MP - LP - 010060
Suitability	Suitability Description
S4	FIT FOR STAGE APPROVAL
Revision	Revision
P02	